







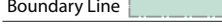














# LAKE NORMAN STATE PARK

## LEGEND

 Bathhouse	 Parking
 Bike Trail	 Park Gate
 Boat Ramp	 Park Office
 Rental	 Public Phone
 Boundary Line	 Picnic Shelter
 Community Building	 Picnicking
 Family Camping	 Ranger Residence
 Fishing	 Restrooms
 Group Camping	 Paved Road
 Hiking Trail	 Swimming
 Hospital — 911	


## TRAILS


### Alder Trail


0.8 miles      Easy      White 

### Lake Shore Trail

5.0 miles (from trailhead)      Moderate      White 

6.3 miles (from trailhead & doing an out & back on the Group Camp Spur)      Red 

2.6 miles (traveling north from trailhead then using Short Turn Trail)      Red 

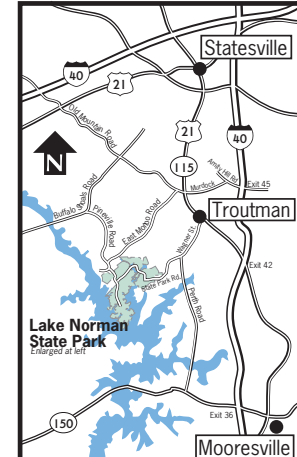

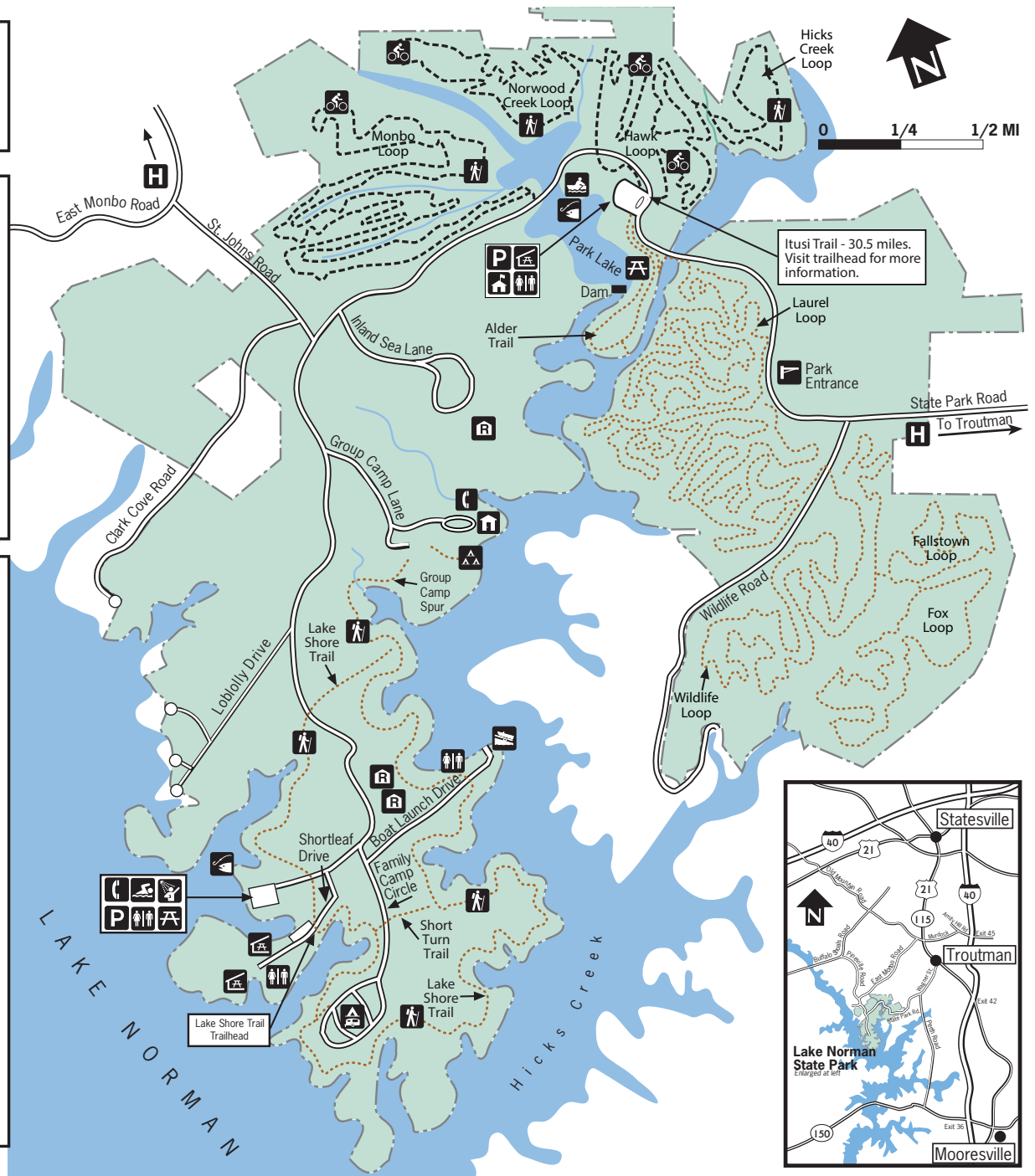
3.2 miles (traveling south from trailhead then using Short Turn Trail)      Red 

### Itusi Trail

30.5 miles

## TRAIL LOOPS

Hawk Loop	3.0 miles
Hicks Creek Loop	1.0 mile
Norwood Creek Loop	2.5 miles
Monbo Loop	6.25 miles
Laurel Loop	9.75 miles
Wildlife Loop	4.25 miles
Fallstown Loop	1.25 miles
Fox Loop	2.5 miles



A larger map is available at the park office.