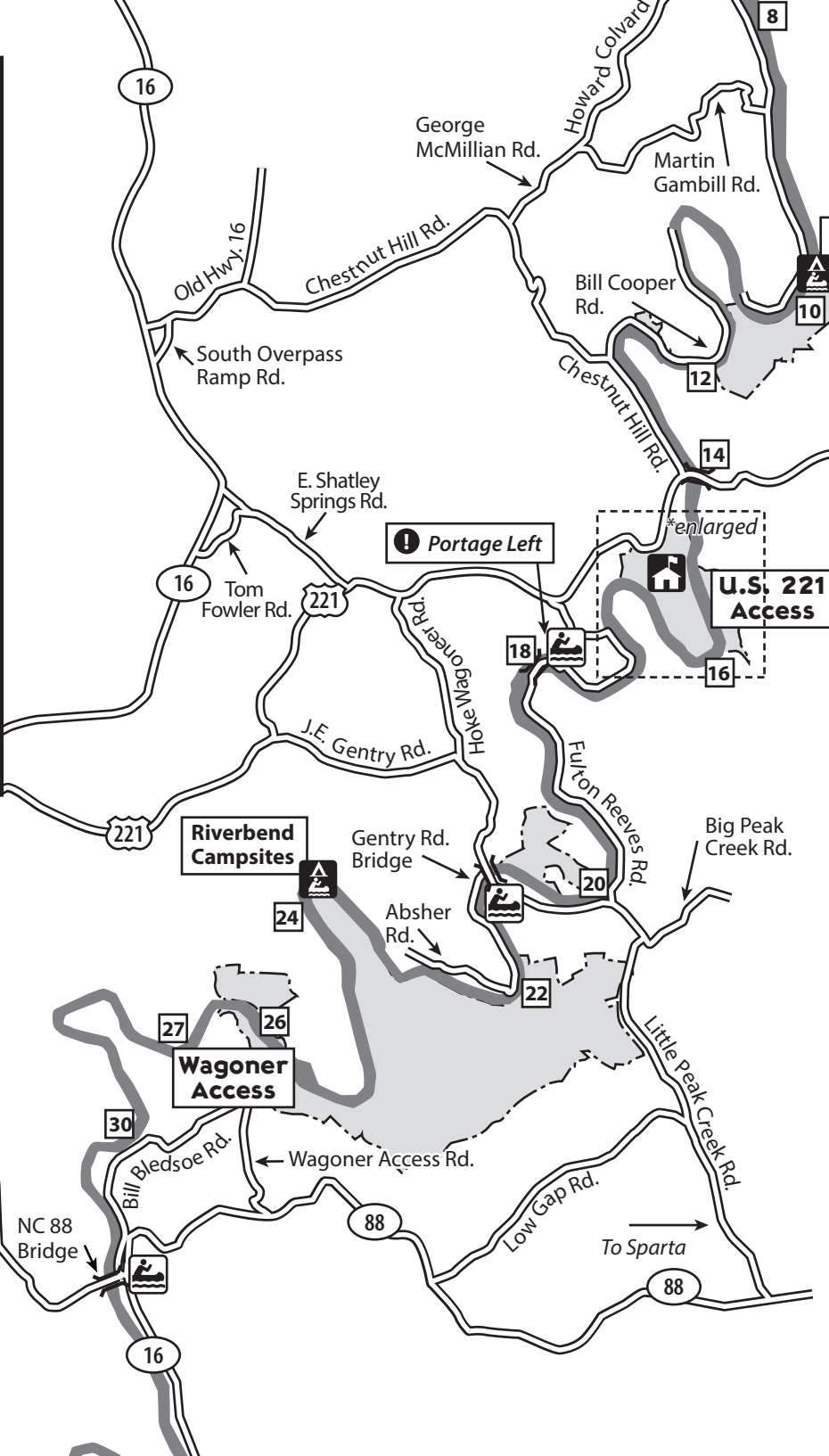
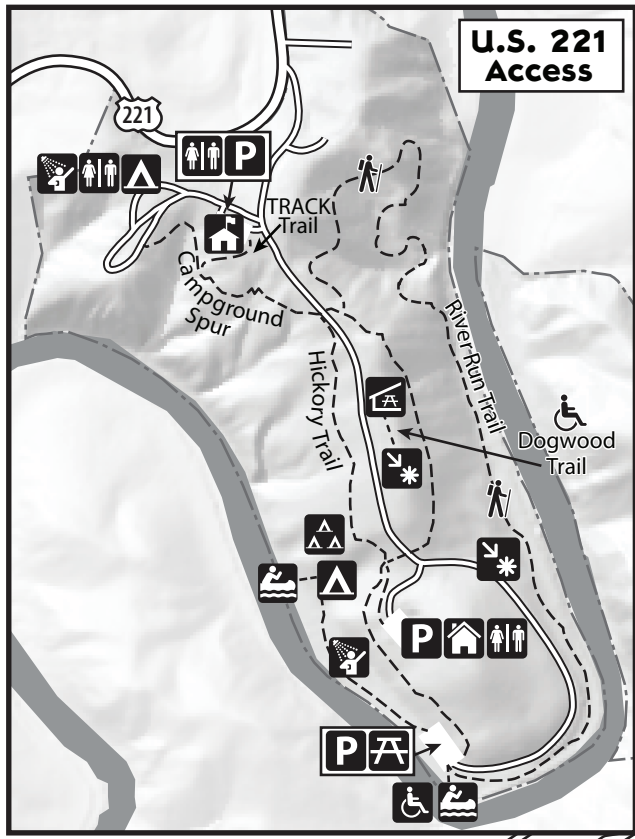
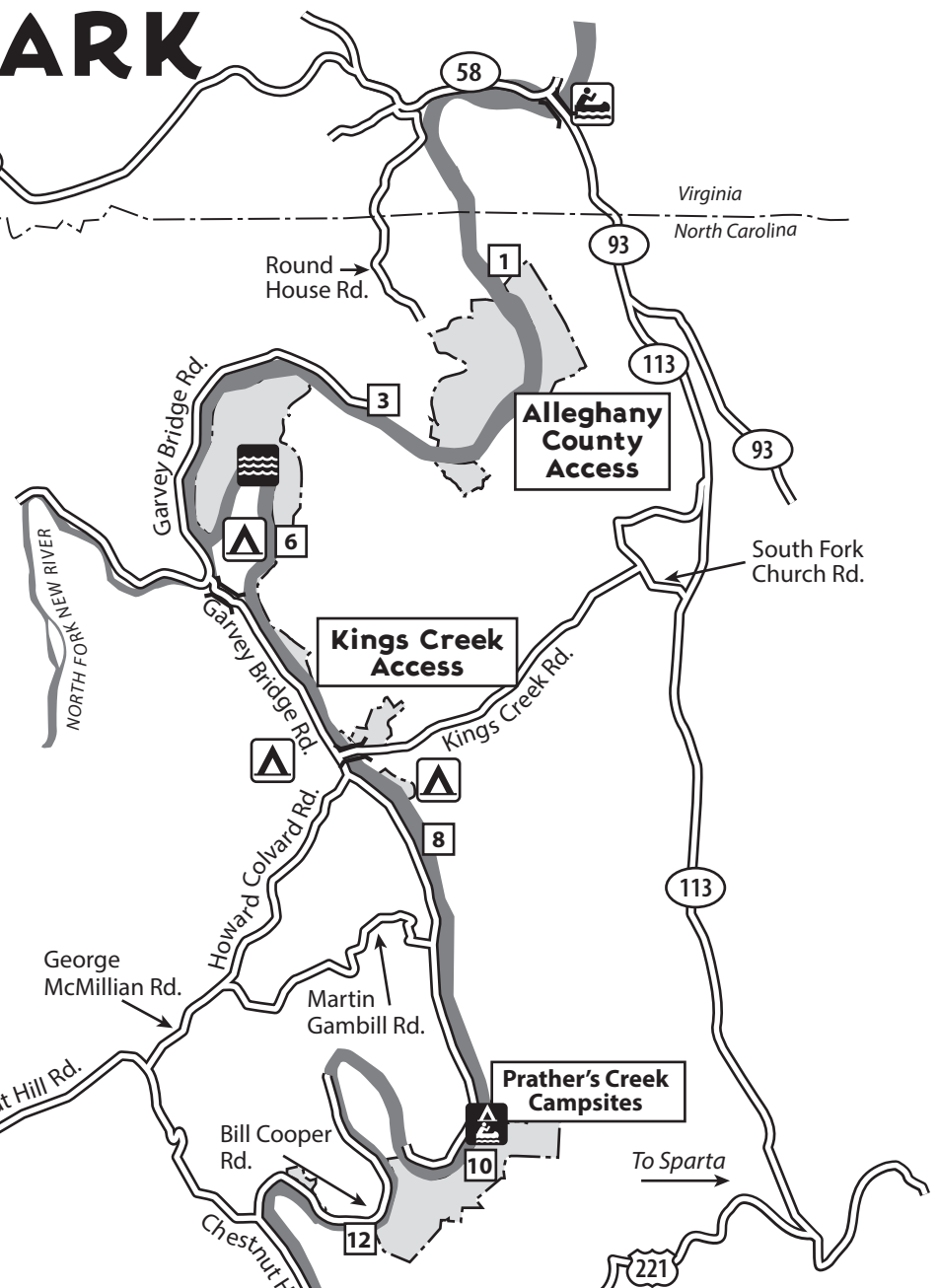


NEW RIVER STATE PARK

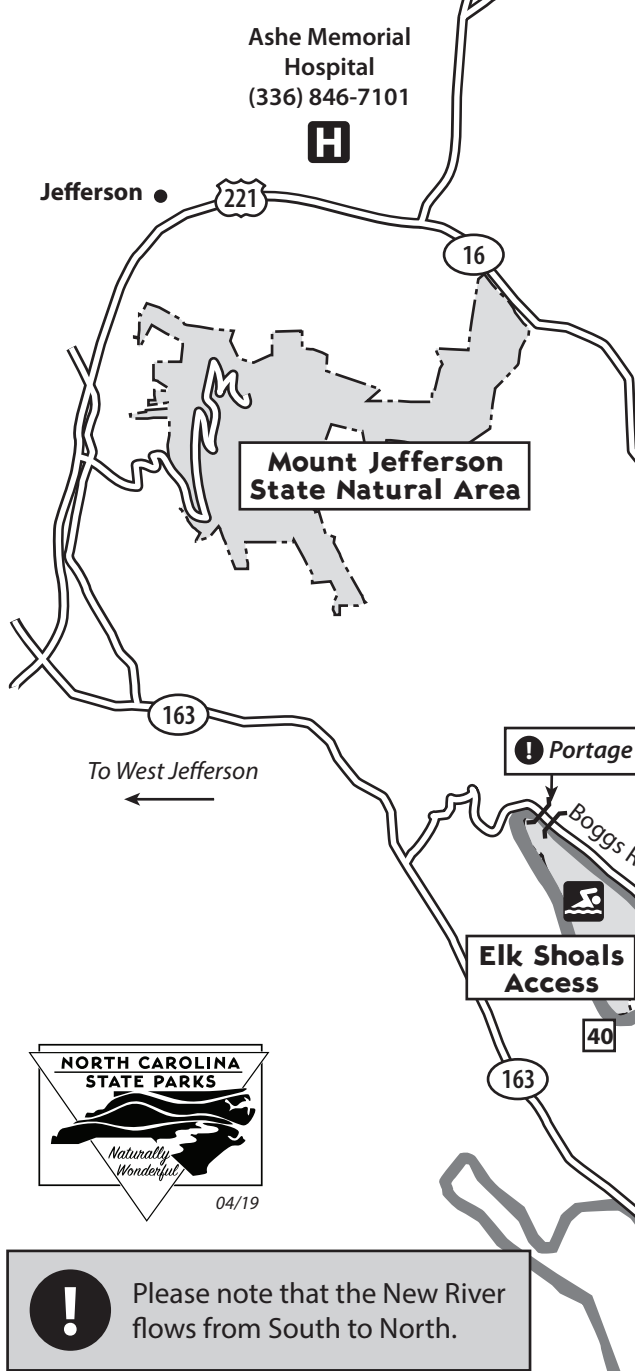
358 New River State Park Road, Laurel Springs, NC 28644
336-982-2587 new.river@ncparks.gov

Amenity	Elk Shoals	Wagoner	U.S. 221	Kings Creek	Alleghany Co.
Bathhouse		●	●		
Camping		●	●		
Paddle-in camping		●	●		●
Group camping		●	●		●
Canoe access	●	●	●	●	
Community building	●		●		
Hiking trails	●	●	●		●
Park Office		●	●		
Parking	●	●	●	●	
Picnic area	●	●	●	●	
Picnic shelter	●	●	●		
Restroom		●	●	●	●
Swimming	●				



LEGEND

- Accessible
- Bathhouse
- Bridge
- Camping
- Commercial campground
- Paddle-in camping
- Group camping
- Community building
- Hazard - portage
- Hiking trail
- Hospital
- Minor rapids
- Parking
- Park office
- Picnic area
- Picnic shelter
- Point of interest
- Public canoe access
- Canoe access
- River miles from state line
- Restroom
- Roads
- State line
- Swimming



NEW RIVER CANOE ACCESS AREAS

From	To	Miles	Paddle Time
N.C. 163 Bridge	*Elk Shoals Access	5.5 miles	3 hours
*Elk Shoals Access	Boggs Rd. Bridge	2 miles	1 hour
Boggs Rd. Bridge	N.C. 88 Bridge	5.5 miles	3 hours
N.C. 88 Bridge	*Wagoner Access	5 miles	2.5 hours
*Wagoner Access	*Riverbend Campsites†	1.5 miles	1 hour
*Riverbend Campsites†	Gentry Rd. Bridge	4 miles	2 hours
Gentry Rd. Bridge	Fulton Reeves Bridge	3 miles	1.5 hours
Fulton Reeves Bridge	*U.S. 221 Access	2.5 miles	1.5 hours
*U.S. 221 Access	U.S. 221 Bridge	2 miles	1 hour
U.S. 221 Bridge	*Prather's Creek Campsites†	4.5 miles	2.5 hours
*Prather's Creek Campsites†	*Kings Creek Access	3 miles	1.5 hours
*Kings Creek Access	*Alleghany Access†	5 miles	2.5 hours
*Alleghany Access†	Virginia/N.C. 93 Bridge	4 miles	2 hours

*New River State Park Access areas. † Paddle-in campsites and have no vehicle access. Time estimates based on moderate paddling experience. Tubing takes at least twice as long as paddling. Register vehicles for overnight parking.



! Please note that the New River flows from South to North.