









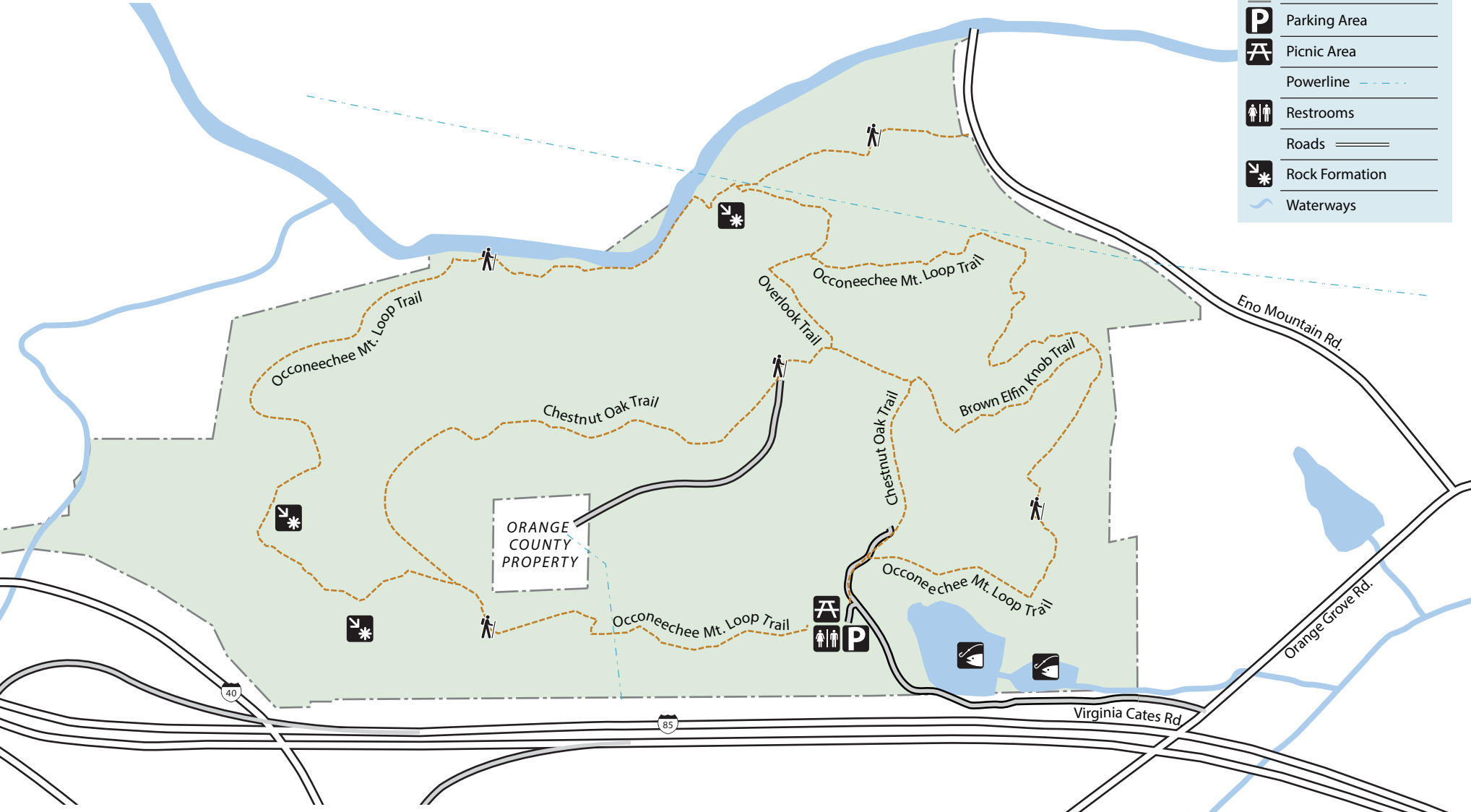






OCCONEECHEE MOUNTAIN STATE NATURAL AREA

Legend

-  Fishing
-  Hiking Trail ---
-  Park Boundary
-  Parking Area
-  Picnic Area
-  Powerline - - -
-  Restrooms
-  Roads
-  Rock Formation
-  Waterways



Trails

Brown Elfin Knob Trail	0.10 mile	easy	blue	
Chestnut Oak Trail	0.90 mile	moderate	orange	
Occonechee Mt. Loop Trail	2.2 miles	moderate	red	
Overlook Trail	0.15 mile	moderate	yellow	



North

0 2,000 feet