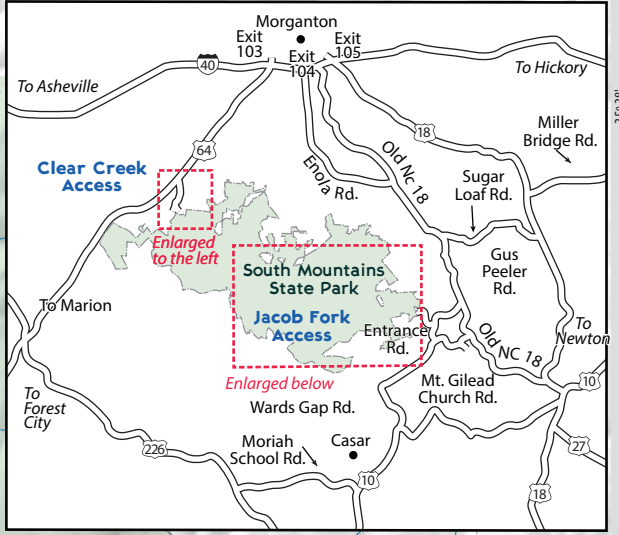
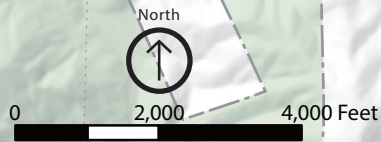
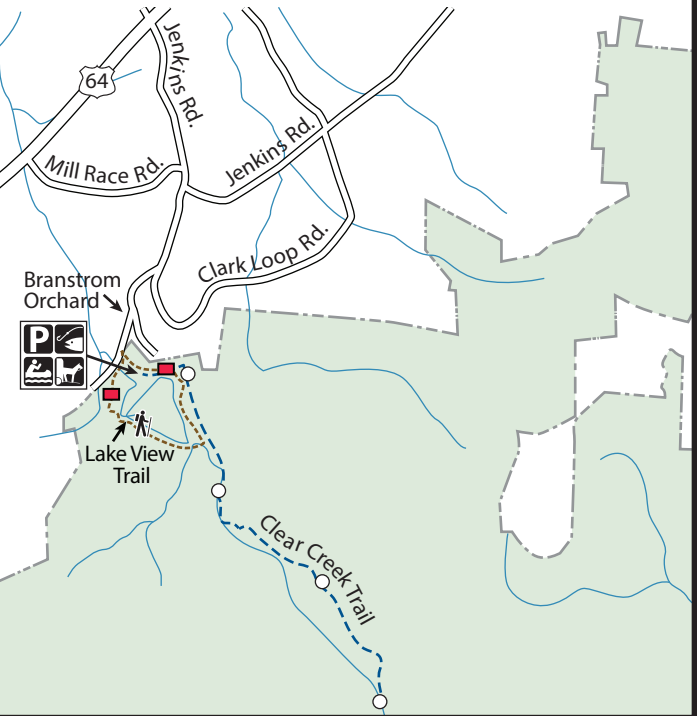


South Mountains State Park

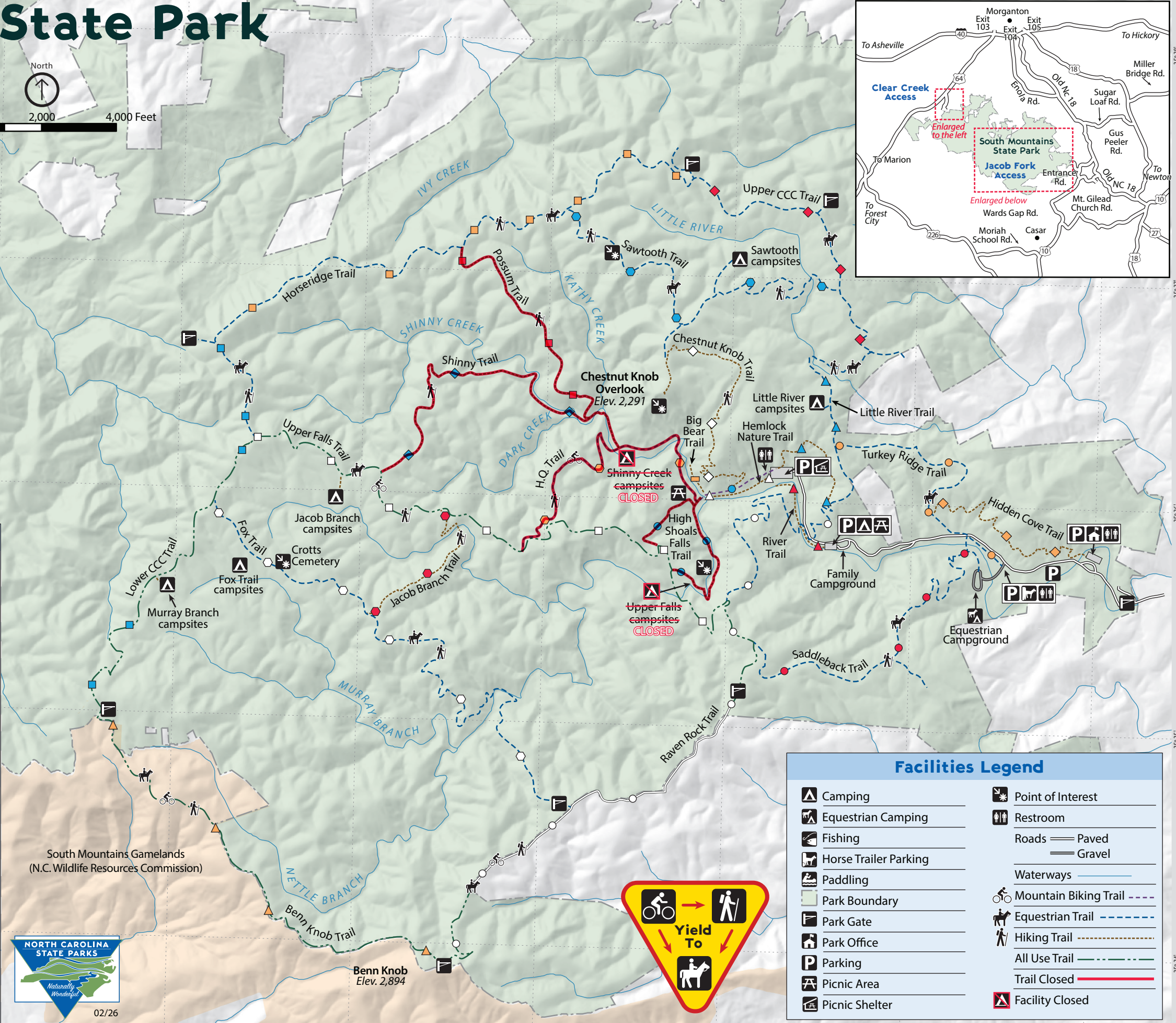
CLEAR CREEK ACCESS

GPS: 35.6424, -81.7524 (WGS-84)
 5999 Branstrom Orchard St., Morganton, NC 28655
This area does not connect to Jacob Fork access.



Trail	Status	Usage	Distance	Difficulty	Blaze
Benn Knob Trail			3.0 miles	moderate	orange ▲
Big Bear Trail			0.2 mile	easy	orange ■
Chestnut Knob Trail			2.6 miles	strenuous	white ◇
Fox Trail			3.6 miles	strenuous	white ○
Headquarters Trail (H.Q.)*	CLOSED		1.9 miles	strenuous	orange ●
Hemlock Nature Trail			0.3 mile	easy	white △
Hidden Cove Trail			1.5 miles	moderate	orange ◆
High Shoals Falls Trail*	CLOSED		2.7 miles	strenuous	blue ●
Horseridge Trail			3.3 miles	strenuous	orange ■
Jacob Branch Trail			1.1 miles	moderate	red ●
Little River Trail			2.1 miles	moderate	blue ▲
Lower CCC Trail			2.5 miles	moderate	blue ■
Possum Trail*	CLOSED		1.8 miles	strenuous	red ■
Raven Rock Trail			5.2 miles	strenuous	white ○
River Trail			0.5 mile	easy	red ▲
Saddleback Trail			3.4 miles	moderate	red ●
Sawtooth Trail			2.2 miles	strenuous	blue ●
Shinny Trail*	CLOSED		2.6 miles	strenuous	blue ◆
Turkey Ridge Trail			1.7 miles	moderate	orange ●
Upper CCC Trail			1.6 miles	moderate	red ◆
Upper Falls Trail			3.7 miles	strenuous	white □
Clear Creek Access			2.2 miles	strenuous	white ○
Lake View Trail			1.3 miles	moderate	red ■

All trails are open to hikers.



Facilities Legend	
	Camping
	Equestrian Camping
	Fishing
	Horse Trailer Parking
	Paddling
	Park Boundary
	Park Gate
	Park Office
	Parking
	Picnic Area
	Picnic Shelter
	Point of Interest
	Restroom
	Roads — Paved
	Gravel
	Waterways
	Mountain Biking Trail - - - -
	Equestrian Trail - - - -
	Hiking Trail - - - -
	All Use Trail - - - -
	Trail Closed ————
	Facility Closed