



















RAVEN ROCK STATE PARK

LEGEND

-  Accessible
-  Bridle Trail
-  Canoe Camping
-  Group Camping
-  Hiking Trail
-  Central Carolina Hospital Emergencies: 911
-  Parking
-  Park Gate
-  Park Office
-  Picnic Area
-  Point of Interest
-  Primitive Camping
-  Public Telephone
-  Ranger Residence
-  Restroom
-  Park Boundary
-  Road - Paved
-  - Gravel



Scan this code with your smartphone to visit the Raven Rock website.



TRAILS

American Beech Trail	0.5 miles	easy
Campbell Creek Loop Trail	5.0 miles	moderate
East Loop Bridle Trail	3.5 miles	easy
Fish Traps Trail	0.6 miles	easy
Group Camp Trail	0.4 miles	easy
Lanier Falls Trail	0.2 miles	easy
Little Creek Loop Trail	1.5 miles	easy
Longleaf Loop Trail	0.2 miles	easy
Northington Ferry Trail	0.9 miles	easy
Raven Rock Loop Trail	2.6 miles	easy
West Loop Bridle Trail	4.0 miles	easy

Distances provided are round trip on loop trails and one way on all other trails.

