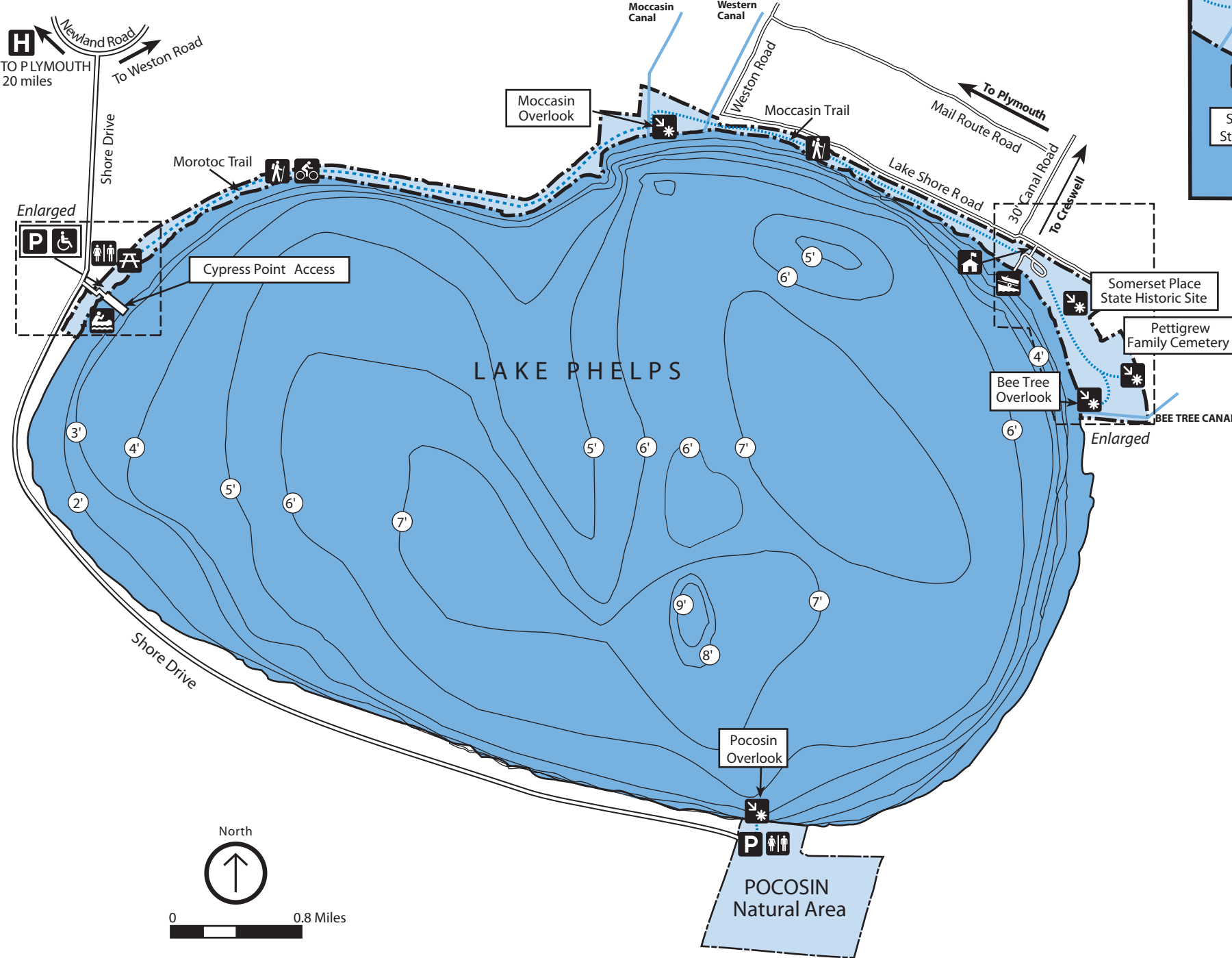
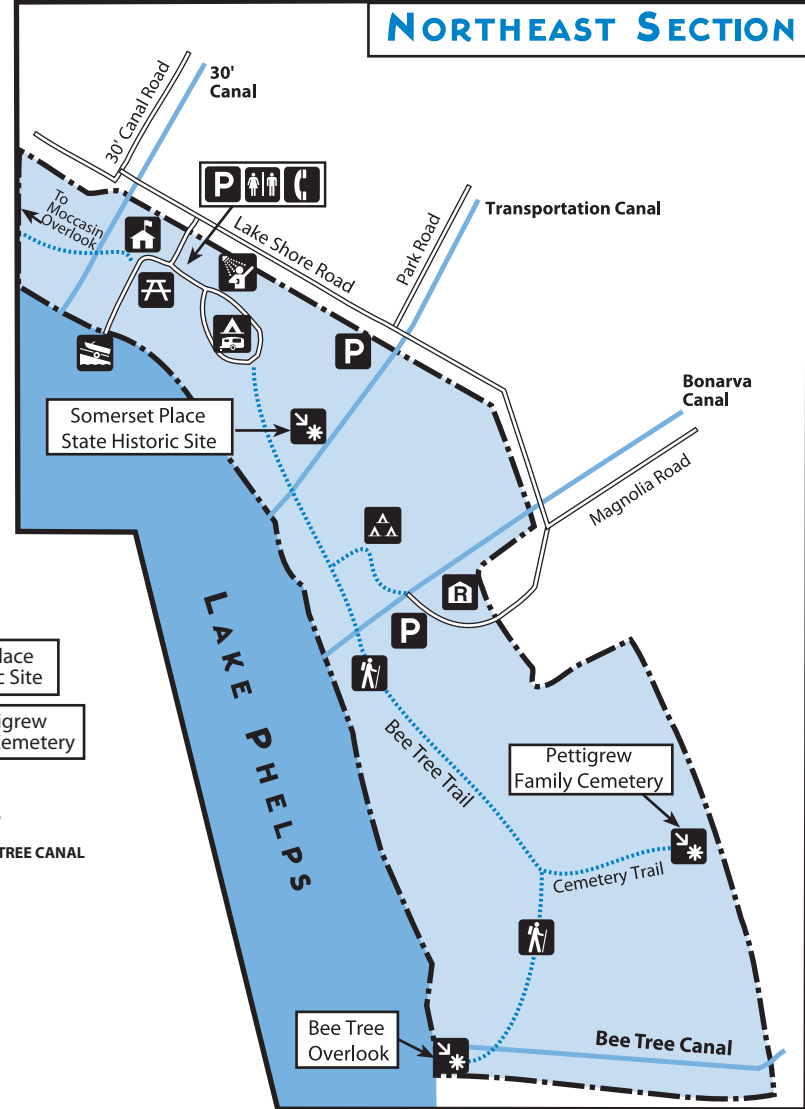


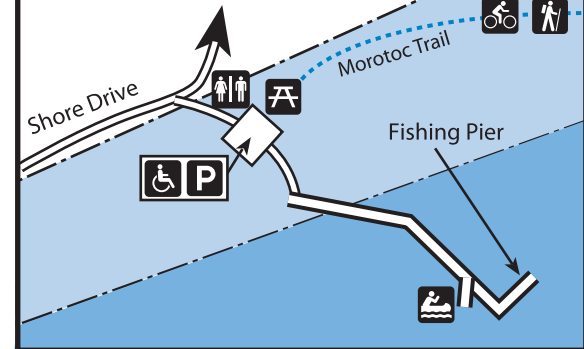
# PETTIGREW STATE PARK



## NORTHEAST SECTION



## CYPRESS POINT ACCESS



### LEGEND

- |                |                              |  |
|----------------|------------------------------|--|
| Accessible     | Hiking Trail                 | Point of Interest  |
| Bathhouse      | Hospital - Washington County | Ranger Residence   |
| Biking Trail   | <b>Emergencies - 911</b>     | Restrooms  |
| Boat Ramp      | Park Boundary                | Roads  |
| Canoe Launch   | Park Office                  | Telephone  |
| Family Camping | Parking                      | Water depth contour relative to 10.9 feet above sea level. |
| Group Camping  | Picnic Area                  |  |

### TRAILS

Cemetery Trail	0.34 miles
Bee Tree Trail	1.3 miles
Moccasin Trail	2.8 miles
Morotoc Trail	4.2 miles

*All trails are rated as easy and distances are one-way.*



Scan this code with your smartphone to visit the Pettigrew website.

